

Travelling from Heathrow Airport to Oxford



Hello!

We look forward to welcoming you to Oxford Brookes University.

The International Student Advice Team (known as ISAT) have prepared this guide to help you to find your way from the different terminals at Heathrow airport and get to the Airline coach service (bus that will take you to Oxford).

The Airline coach service is one of the most convenient and cheapest ways to travel to Oxford from Heathrow airport.

Heathrow Airport in London is the UK's largest and busiest airport, as well as being the busiest airport in Europe. It is the closest airport to Oxford.

We hope you will find this guide useful.*

Please do contact us if you have any questions!

CONTENTS

[Travel from Terminal 2 to the Central Bus Station](#)

[Travel from Terminal 3 to the Central Bus Station](#)

[Travel from Terminal 4 to the Central Bus Station](#)

[Travel from Terminal 5](#)

* Please note Terminal 1 is not in use (since 2015).

* Please note that we aim to keep the information in this guide up to date. However, changes may occur at short notice.

Travel from Terminal 2 to the Central Bus Station




Estimated travel time: **4 mins walk**



Take the escalators/lift to
Level 1 Arrivals



Follow the signs in the arrival hall to
the **Central Bus Station**



Check the timetable for the next
Airline coach to Oxford. Buses usually
run every 30 minutes. If you want to
stop at Oxford Brookes University, get
off at the bus stop *Oxford Brookes
University*



If you can, we would recommend you
to download the **Heathrow app** on
your phone before travelling to the UK.

In the app, you can use the function
‘Maps’, which is a real-time navigation
feature that gives turn-by-turn directions
to wherever you want to go (for instance,
Terminal 2 to Central Bus Station).

Travel from Terminal 3 to the Central Bus Station




Estimated travel time: **15 mins walk**



Take the escalators/lift to
Level 1 London Underground



Follow the signs to the **Central Bus Station** (around 7 min walk)



Check the timetable for the next Airline coach to Oxford. Buses usually run every 30 minutes. If you want to stop at Oxford Brookes University, get off at the bus stop *Oxford Brookes University*



If you can, we would recommend you to download the **Heathrow app** on your phone before travelling to the UK.

In the app, you can use the function ‘Maps’, which is a real-time navigation feature that gives turn-by-turn directions to wherever you want to go (for instance, Terminal 3 to Central Bus Station).


Travel from Terminal 4 to the Central Bus Station



Estimated travel time: **30 mins**



Take the escalators/lift to
Level 2 Trains



You can **obtain a free Inter-terminal transfer ticket** from the ticket machines in the station



Take a train (Heathrow Express or Heathrow Elizabeth Line) to Terminal 2 or 3. The train ride takes approximately 6 minutes. Then, once the train has arrived at Terminal 2 or 3, you can walk to the Central Bus station (around 5 minutes' walk).



Check the timetable for the next Airline coach to Oxford. Buses usually run every 30 minutes. If you want to stop at Oxford Brookes University, get off at the bus stop *Oxford Brookes University*



If you can, we would recommend you to download the **Heathrow app** on your phone before travelling to the UK.

In the app, you can use the function ‘Maps’, which is a real-time navigation feature that gives turn-by-turn directions to wherever you want to go (for instance, Terminal 3 to Central Bus Station).


Travel from Terminal 5



Estimated travel time: **5 mins**



The Airline coach service to Oxford **departs from Terminal 5** next to the arrival area (stop 10), so you do not need to go to the Central Bus Station



Check the timetable for the next Airline coach to Oxford. Buses usually run every 30 minutes. If you want to stop at Oxford Brookes University, get off at the bus stop *Oxford Brookes University*



If you can, we would recommend you to download the **Heathrow app** on your phone before travelling to the UK.

In the app, you can use the function ‘Maps’, which is a real-time navigation feature that gives turn-by-turn directions to wherever you want to go (for instance, Terminal 2 to Central Bus Station).